

366

Route Guide & Hazard Awareness

***RODING LANE SOUTH - REDBRIDGE STATION - ILFORD
BARKING - GALLIONS REACH - BECKTON BUS STATION***



CONTENTS

FULL ROUTE 366 MAP

Between Redbridge and Ilford.

3

FULL ROUTE 366 MAP

Between Ilford and Barking.

4

FULL ROUTE 366 MAP

Between Barking and Beckton Bus Station.

5

RUNNING LIGHT

To and from Beckton Bus Station.

6

RUNNING LIGHT

To and from Roding Lane South.

7

IN SERVICE

Route guide from Redbridge to Beckton Bus Station.

8

IN SERVICE

Route guide from Redbridge to Beckton Bus Station (cont).

9

IN SERVICE

Route guide from Beckton Bus Station to Redbridge.

10

REDBRIDGE, RODING LANE SOUTH

Terminus point and map.

11

REDBRIDGE STATION

Curtailed point and map.

12

ILFORD, HAINAULT STREET

Curtailed point and map.

13

BARKING, JAMES STREET

Curtailed point and map.

14

EAST BECKTON, SAINSBURY'S

Curtailed point and map.

15

GALLIONS REACH STATION

Turning point and map.

16

GALLIONS REACH SHOPPING PARK

Curtailed point and map.

17

BECKTON BUS STATION

Terminus point and map.

18

LOCAL HAZARDS

Hazards to be aware of and other points to note.

19

LOCAL HAZARDS

Hazards to be aware of and other points to note.

20

LOCAL HAZARDS

Hazards to be aware of and other points to note.

21

LOCAL HAZARDS

Hazards to be aware of and other points to note.

22

LOCAL HAZARDS

Hazards to be aware of and other points to note.

23

AT THE GARAGE

General information and safety at the garage.

24

CODES & PROCEDURES

Facility codes, curtailed abrv & emergency radio procedure.

25

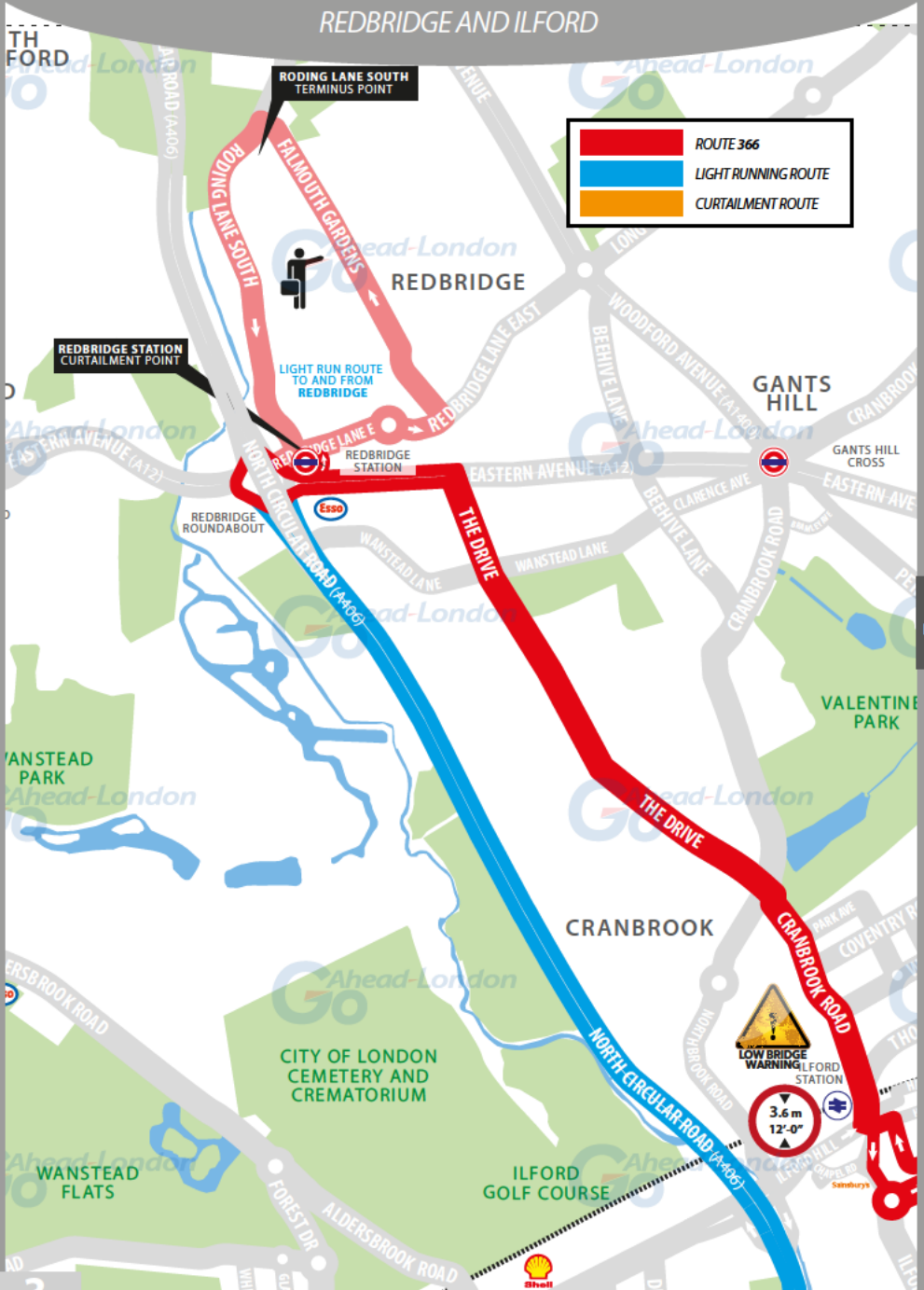
THINGS TO REMEMBER

Make notes along the way.

26

ROUTE 366 MAP

REDBRIDGE AND ILFORD

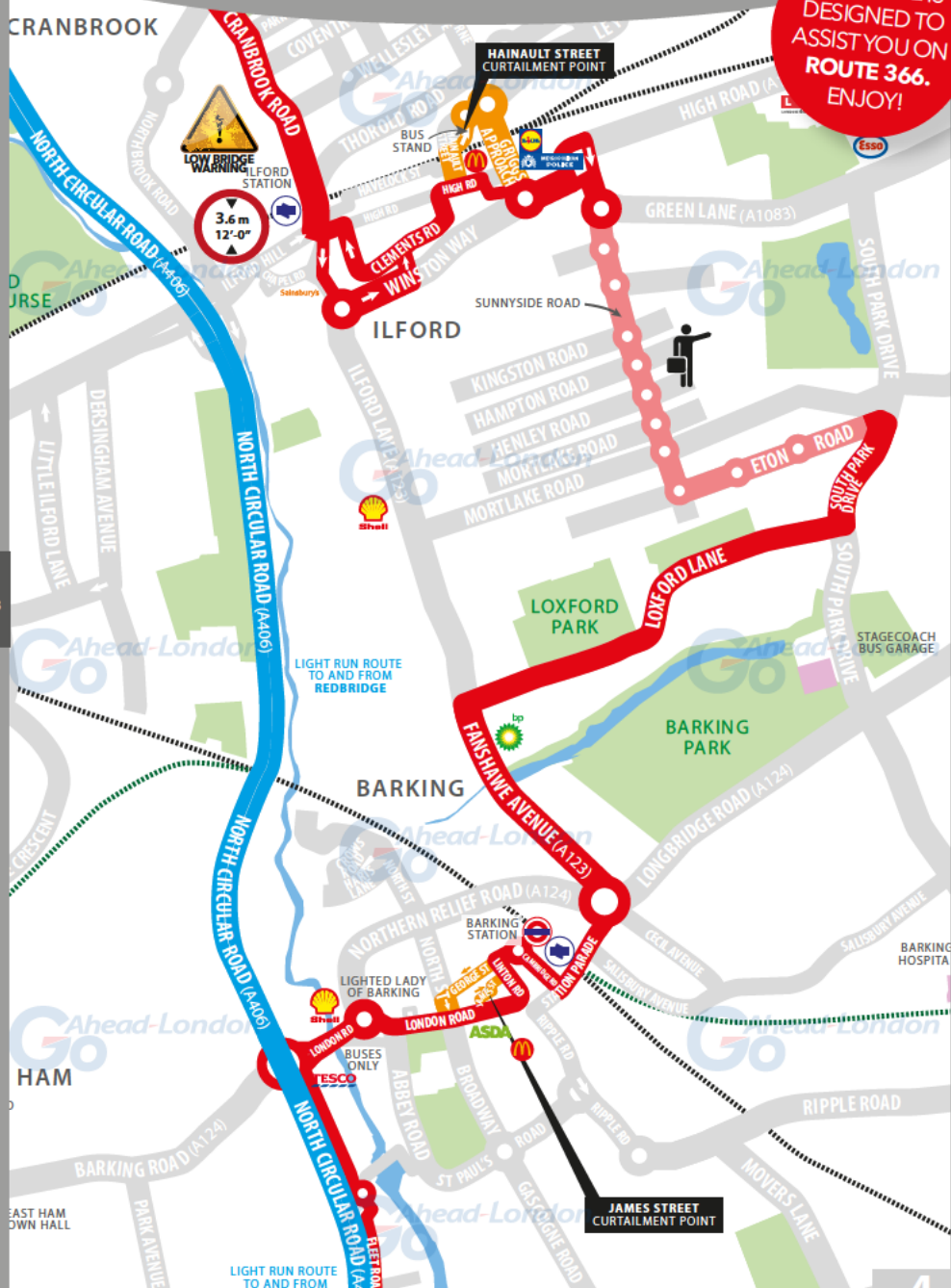


GO TO PAGE 4

ROUTE 366 MAP

ILFORD AND BARKING

THIS GUIDE IS
DESIGNED TO
ASSIST YOU ON
ROUTE 366.
ENJOY!

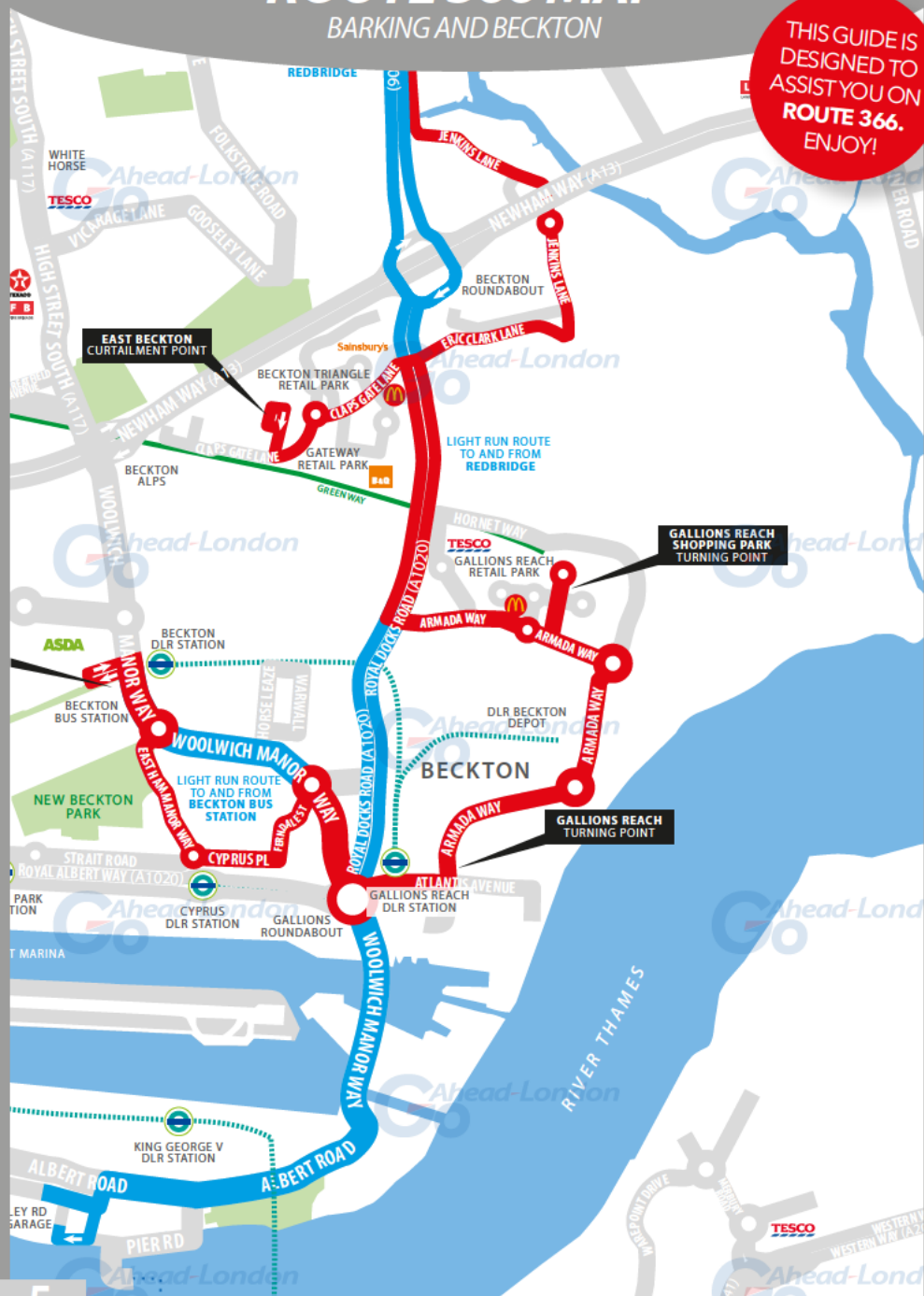


GO TO
PAGE 3

ROUTE 366 MAP

BARKING AND BECKTON

THIS GUIDE IS
DESIGNED TO
ASSIST YOU ON
ROUTE 366.
ENJOY!



RUNNING LIGHT

RUNNING OUT OF SERVICE

IMPORTANT
LOG OFF IBUS
IMMEDIATELY
IF RUNNING
LIGHT

TO BECKTON BUS STATION

- From **Henley Road Garage**, turn right onto Factory Road
- At junction, turn right onto Albert Road **A112/A117**
- Continue ahead onto Woolwich Manor Way (over Steve Redgrave Bridge) **A117**
- At Gallions Roundabout, take 3rd exit onto Woolwich Manor Way **A117**
- At roundabout, take 2nd exit onto Woolwich Manor Way **A117**
- At roundabout, take 2nd exit onto Woolwich Manor Way
- Turn left onto Beckton Bus Station to **stand**

FROM BECKTON BUS STATION

- At **stand**, continue ahead to Beckton Bus Station exit
- Turn right onto Woolwich Manor Way **A117**
- At roundabout, take 2nd exit onto Woolwich Manor Way **A117**
- At 2nd roundabout, take 2nd exit onto Woolwich Manor Way **A117**
- At Gallions Roundabout, take 3rd exit onto Woolwich Manor Way **A117**
- Continue ahead onto Woolwich Manor Way (over Steve Redgrave Bridge) **A117**
- Continue ahead onto Albert Road **A117/A112**
- Turn left onto Factory Road
- Continue ahead onto Store Road (one-way street)
- At junction, turn right onto Pier Road (one-way street)
- Follow road right onto Henley Road to **Henley Road Garage**

RUNNING LIGHT

RUNNING OUT OF SERVICE

IMPORTANT
LOG OFF IBUS
IMMEDIATELY
IF RUNNING
LIGHT

TO RODING LANE SOUTH

- From **Henley Road Garage**, turn right onto Factory Road
- At junction, turn right onto Albert Road **A112/A117**
- Continue ahead onto Woolwich Manor Way (*over Steve Redgrave Bridge*) **A117**
- At Gallions Roundabout, take 4th exit onto Royal Docks Road **A1020**
- At Beckton Roundabout, take 2nd exit onto North Circular Road **A406**
- Continue ahead on North Circular Road **A406**
- Take exit on slip road towards Redbridge Roundabout
- At Redbridge Roundabout, take 3rd exit onto Redbridge Lane East
- At mini roundabout, take 2nd exit onto Redbridge Lane East
- At 2nd mini roundabout, take 2nd exit onto Redbridge Lane East
- Turn left onto Falmouth Gardens
- At junction, turn left onto Roding Lane South to **stand**

FROM RODING LANE SOUTH

- At **stand**, continue ahead on Roding Lane South
- At mini roundabout, take 2nd exit onto Redbridge Lane East
- At Redbridge Roundabout, take 2nd exit onto North Circular slip road
- Continue ahead on North Circular Road **A406**
- Take exit for Beckton Roundabout
- At Beckton Roundabout, take 2nd exit onto Royal Docks Road **A1020**
- At Gallions Roundabout, take 2nd exit onto Woolwich Manor Way **A117**
- Continue ahead onto Woolwich Manor Way (*over Steve Redgrave Bridge*) **A117**
- Continue ahead onto Albert Road **A117/A112**
- Turn left onto Factory Road
- Continue ahead onto Store Road (*one-way street*)
- At junction, turn right onto Pier Road (*one-way street*)
- Follow road right onto Henley Road to **Henley Road Garage**

ROUTE DIRECTIONS

RUNNING IN SERVICE

NEVER
DIVERT OFF
LINE OF ROUTE
UNLESS ADVISED
BY IBUS

TO BECKTON BUS STATION

- At **stand**, continue ahead on Roding Lane South
- At mini roundabout, take 2nd exit onto Redbridge Lane East
- At Redbridge Roundabout, take 1st exit onto Eastern Avenue **A12**
- At traffic light, turn right onto The Drive
- At traffic light, turn right onto Cranbrook Road **A123**
- At traffic light, continue ahead onto Chapel Road (*one-way system*) **A123**
- Continue ahead onto Winston Way **A118**
- At roundabout, take 1st exit onto Winston Way **A118**
- Turn left onto Handforth Road
- At junction, turn right onto Clements Road
- Follow road right onto High Road
- Follow road right onto Riches Road
- At roundabout, take 2nd exit onto Winston Way
- At roundabout, take 3rd exit onto Green Lane
- At mini roundabout, take 2nd exit onto Sunnyside Road
- At 2nd mini roundabout, take 1st exit onto Sunnyside Road
- Continue ahead on 7 mini roundabouts on Sunnyside Road until Eton Road
- At mini roundabout, take 1st exit onto Eton Road
- Continue ahead on two mini roundabouts on Eton Road
- At junction, turn right onto South Park Drive
- At mini roundabout, take 2nd exit onto South Park Drive
- At traffic light, turn right onto Loxford Lane
- At traffic light, turn lane onto Ilford Lane and onto Fanshawe Ave **A123**
- At roundabout, take 3rd exit onto Longbridge Road and onto Station Parade
- Turn right onto Cambridge Road
- Turn left onto bus lane onto Linton Road and continue onto London Road
- At traffic light, continue ahead onto bus lane onto London Road **A124**
- At roundabout, take 1st exit onto Highbridge Road (*beside North Circ Road*)
- At roundabout, take 2nd exit onto Fleet Road
- At junction, turn left onto Jenkins Lane
- At roundabout, take 2nd exit onto Jenkins Lane
- Turn right onto Eric Clarke Lane
- At traffic light, continue ahead onto Clap Gate Lane (*Gateway Retail Park*)
- At roundabout, take 1st exit onto Clap Gate Lane
- Turn right onto Clap Gate Lane to serve Sainsbury's, loop and exit

ROUTE DIRECTIONS

RUNNING IN SERVICE

IMPORTANT
PLEASE ENSURE
YOU USE YOUR
RIBAS KEY ON
EVERY TRIP

TO BECKTON BUS STATION (CONT)

- Turn left onto Clap Gate Lane
- At roundabout, take 2nd exit onto Clap Gate Lane
- At traffic light, turn right onto Royal Docks Road **A1020**
- At traffic light, turn left onto Armada Way
- At roundabout, take 2nd exit onto Armada Way
- Turn left onto Gallions Reach Access Road and circumnavigate back
- At junction, turn left onto Armada Way
- At roundabout, take 2nd exit onto Armada Way
- At 2nd roundabout, take 2nd exit onto Armada Way
- At traffic light, turn right onto Atlantis Avenue
- At Gallions Roundabout, take 4th exit onto Woolwich Manor Way **A117**
- At roundabout, take 1st exit onto Ferndale Street
- Follow road right onto Cyprus Place
- At mini roundabout, take 2nd exit onto East Ham Manor Way
- At roundabout, take 1st exit onto Woolwich Manor Way
- Turn left onto Beckton Bus Station to **stand**

TO RODING LANE SOUTH

- At **stand**, continue ahead towards Beckton Bus Station exit
- Turn right onto Woolwich Manor Way **A117**
- At roundabout, take 3rd exit onto East Ham Manor Way
- At mini roundabout, take 1st exit onto Cyprus Place
- Follow road left onto Ferndale Street
- At roundabout, take 2nd exit onto Woolwich Manor Way **A117**
- At Gallions Roundabout, take 2nd exit onto Atlantis Avenue
- At traffic light, turn left onto Armada Way
- At roundabout, take 2nd exit onto Armada Way
- At 2nd roundabout, take 1st exit onto Armada Way
- Turn right onto Gallions Reach Access Road and circumnavigate back
- At junction, turn right onto Armada Way
- At roundabout, take 1st exit onto Armada Way
- At traffic light, turn right onto Royal Docks Road **A1020**
- At traffic light, turn left onto Clap Gate Lane (*Gateway Retail Park*)

ROUTE DIRECTIONS

RUNNING IN SERVICE

NEVER
DIVERT OFF
LINE OF ROUTE
UNLESS ADVISED
BY BUS

TO RODING LANE SOUTH (CONT)

- At roundabout, take 1st exit onto Clap Gate Lane
- Turn right onto Clap Gate Lane to serve Sainsbury's, loop and exit
- Turn left onto Clap Gate Lane
- At roundabout, take 2nd exit onto Clap Gate Lane
- At traffic light, continue ahead onto Eric Clarke Lane
- At junction, turn left onto Jenkins Lane
- At roundabout, take 2nd exit onto Jenkins Lane and turn right onto Fleet Road
- At roundabout, take 2nd exit onto Highbridge Road (*beside North Circ Road*)
- At roundabout, take 4th exit onto London Road **A124**
- At roundabout, take 3rd exit onto Abbey Road (*Lighted Lady Sculpture*) **A124**
- At traffic light, turn left onto London Road **A124**
- Follow road left onto Linton Road
- At traffic light, turn right onto Cambridge Road
- Follow road left onto Station Parade and Longbridge Road (*Barking Station*)
- At roundabout, take 2nd exit onto Fanshawe Ave and onto Ilford Lane **A123**
- At traffic light, turn right onto Loxford Lane
- At traffic light, turn left onto South Park Drive
- Turn left onto Eton Road
- Continue ahead on two mini roundabouts on Eton Road
- At mini roundabout, take 3rd exit onto Sunnyside Road
- Continue ahead on 7 mini roundabouts on Sunnyside Road until Green Lane
- Follow road left onto Winston Way **A118**
- At roundabout, take 2nd exit onto Riches Rd and follow road left onto High Rd
- Follow road left onto Clements Road and continue until High Road
- Follow road left onto High Road
- At traffic light, turn right onto Cranbrook Road (*buses right turn only*) **A123**
- Turn left onto The Drive
- At traffic light, turn left onto Eastern Avenue **A12**
- At Redbridge Roundabout, take 5th exit onto Eastern Avenue **A12**
- Turn left to Redbridge bus stand (Redbridge Station)
- At junction, turn right onto Redbridge Lane East
- At mini roundabout, take 2nd exit onto Redbridge Lane East
- At 2nd mini roundabout, take 2nd exit onto Redbridge Lane East
- Turn left onto Falmouth Gardens
- At junction, turn left onto Roding Lane South to **stand**

REDBRIDGE

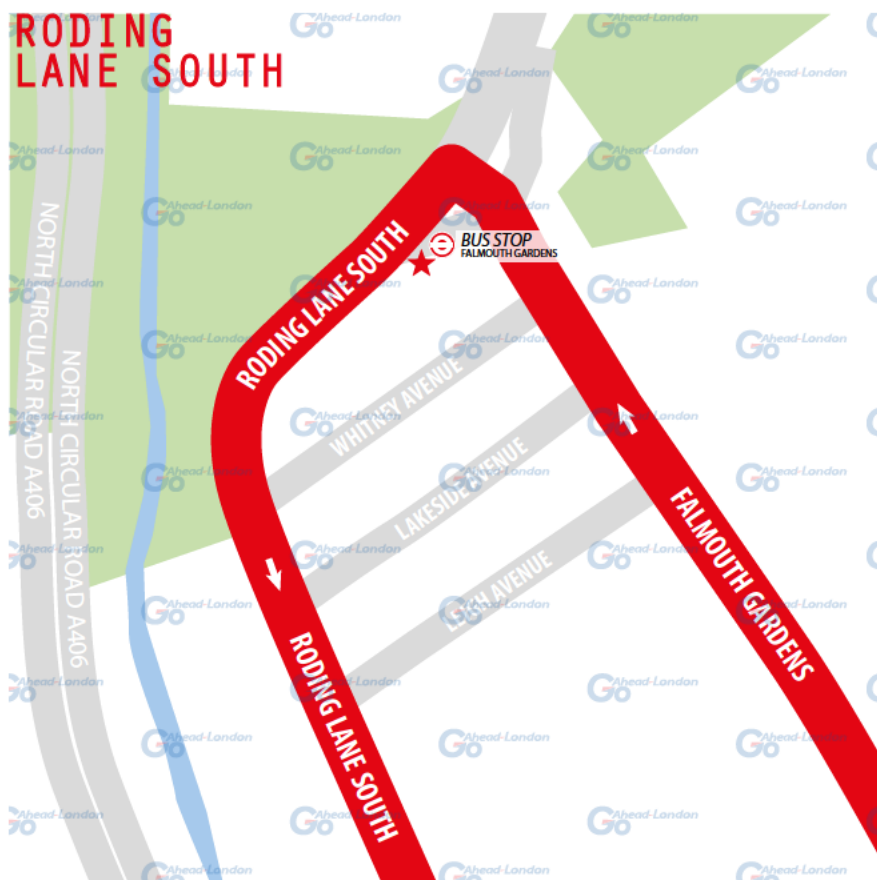
TERMINUS POINT

SWITCH THE
ENGINE OFF
WHILST AT THE
STAND

From Beckton. Proceed from Roding Lane South to stand.
Set down on Roding Lane South at **BUS STOP**.

Towards Beckton. Depart to Roding Lane South.
Pick up on Roding Lane South at **BUS STOP**.

Public stand for one bus on south-east side of Roding Lane South.
Blind display: **REDBRIDGE, FALMOUTH GARDENS.**



REDBRIDGE STATION

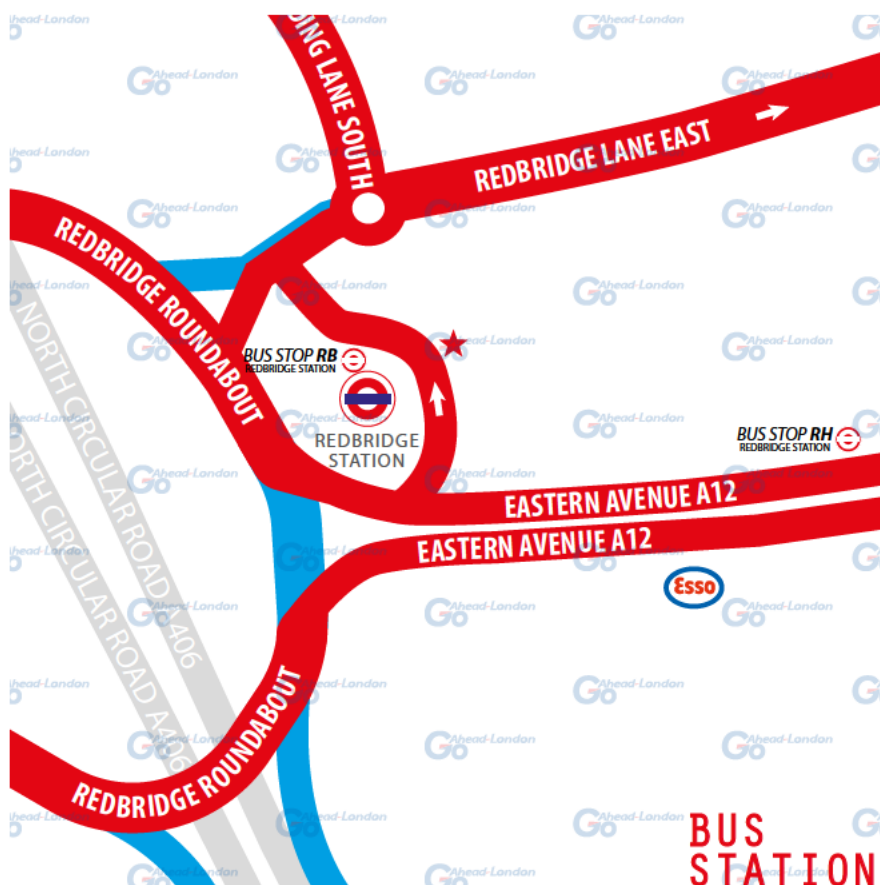
CURTALMENT POINT

IMPORTANT
PLEASE ENSURE
YOU **USE YOUR**
RIBAS KEY ON
EVERYTRIP

From Beckton. Proceed from Redbridge Station Forecourt to stand.
Set down on Redbridge Station Forecourt at **BUS STOP RB.**

Towards Beckton. Depart via Redbridge Station Forecourt, Redbridge Lane East, Redbridge Roundabout to Eastern Avenue.
Pick up on Eastern Avenue at **BUS STOP RH.**

Private stand for three buses on station forecourt in two parts.
Blind display: REDBRIDGE STATION.



ILFORD

CURTALMENT POINT

PLEASE CHECK
TRIP NUMBER
ON ETM BEFORE
DEPARTING

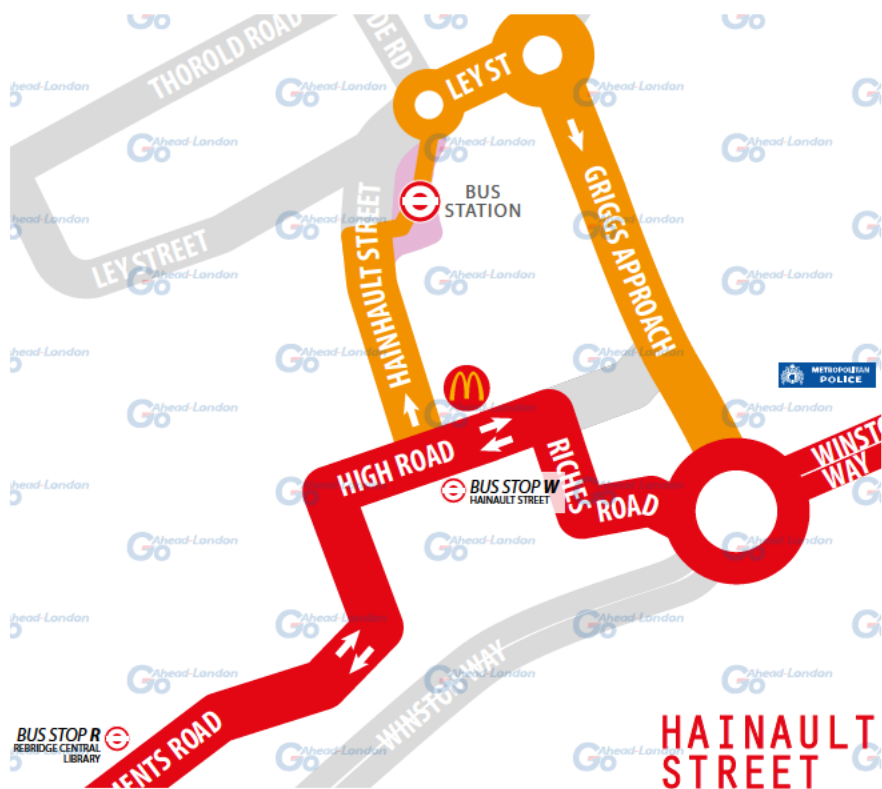
From Redbridge. Proceed from Clements Rd, Ilford High Rd, Hainault St, Ilford Bus Station to stand. Set down on Clements Rd at **BUS STOP R.**

Towards Redbridge. Depart via Ilford Bus Station, Ley Street, Griggs App, Winston Way, Riches Rd to Ilford High Rd. Pick up on High Rd at **BUS STOP W.**

From Beckton. Proceed from Ilford High Road, Hainault Street, Ilford Bus Station to stand. Set down on High Road at **BUS STOP W.**

Towards Beckton. Depart via Ilford Bus Stn, Ley St, Griggs Approach, Winston Way, Handforth Rd to Clements Rd. Pick up on Clements Road at **BUS STOP R.**

Private stand for 18 buses standing abreast in marked bays in Bus Parking Area on east side of Hainault Street **Blind display: ILFORD, HAINAULT STREET.**



BARKING

TURNING POINT

PLEASE CHECK
TRIP NUMBER
ON ETM BEFORE
DEPARTING

From Redbridge. Proceed from London Road and James Street to stand. Set down on London Road at **BUS STOP C**.

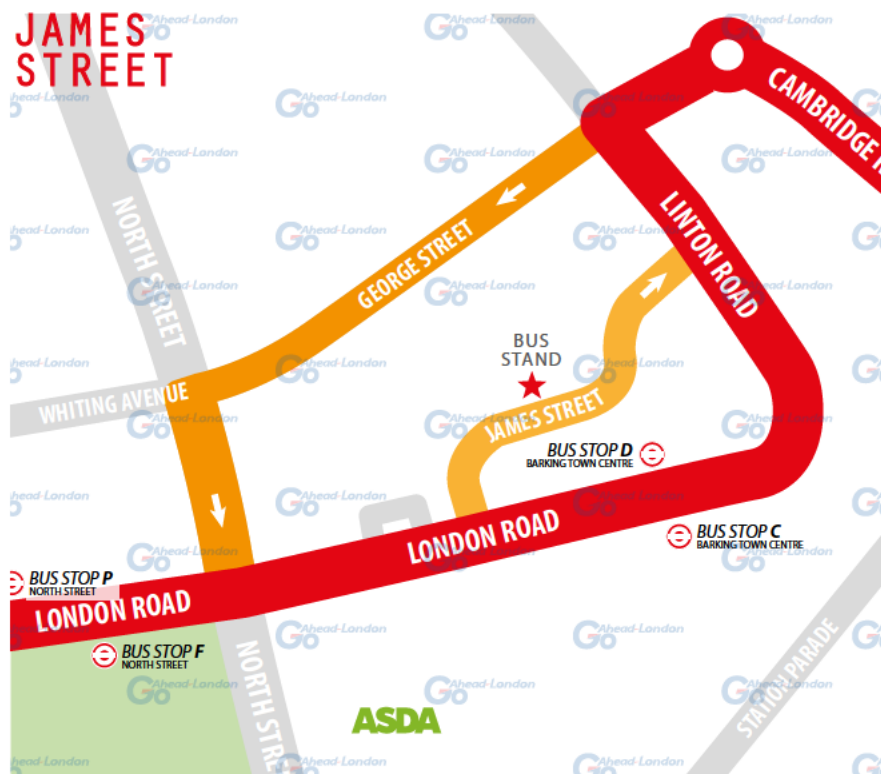
Towards Redbridge. Depart via James Street, Linton Road, George Street, North Street to London Road. Pick up on London Road at **BUS STOP D**.

From Beckton. Proceed from London Road, James Street to stand. Set down on London Road at **BUS STOP P**.

Towards Beckton. Depart via James Street, Linton Road, George Street, North Street to London Road. Pick up on London Road at **BUS STOP F**.

Private stand on James Street.

Blind display: **BARKING, LONDON ROAD**.



EAST BECKTON

CURTALMENT POINT

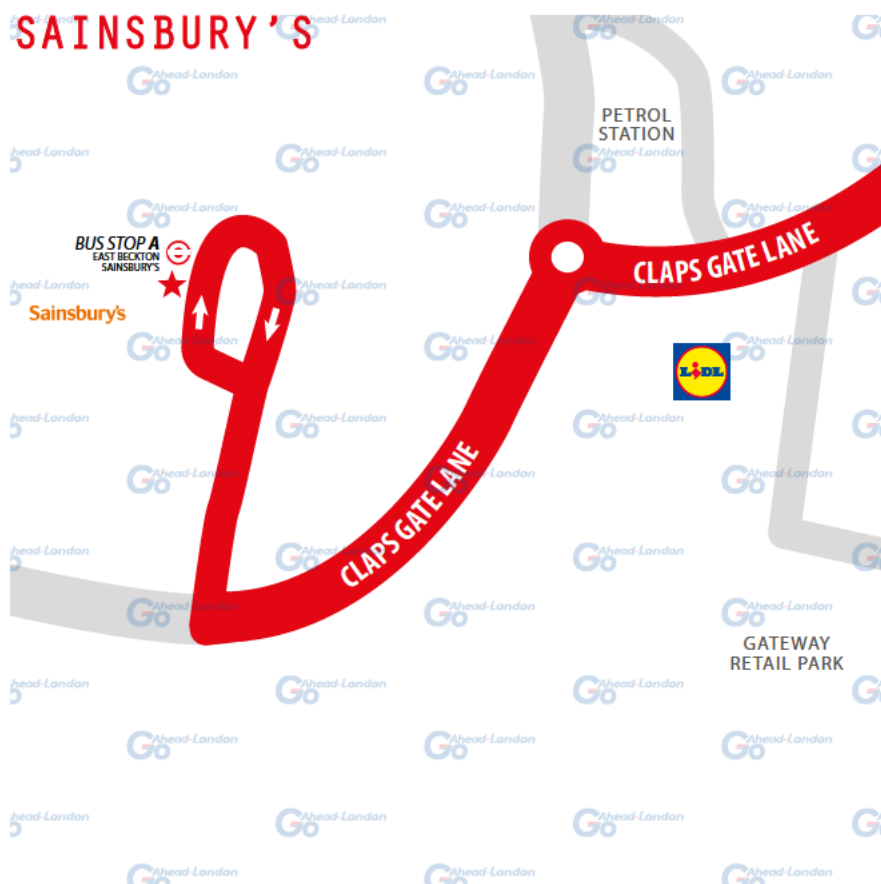
SWITCH THE
ENGINE OFF
WHILST AT THE
STAND

From Redbridge. Proceed from Sainsbury's Access Road to stand.
Set down on Claps Gate Lane at **BUS STOP A**.

Towards Redbridge. Depart to Sainsbury's Access Road.
Pick up on Claps Gate Lane at **BUS STOP A**.

Private stand for four buses extending 28 metres on the east side of the loop of the slip road adjacent to Sainsbury's.

Blind display: **EAST BECKTON, SAINSBURY'S.**



GALLIONS REACH STATION

TURNING POINT

IMPORTANT
IF YOU REQUIRE A
COMFORT BREAK,
PLEASE ADVISE
IBUS

From Redbridge. Proceed from Atlantis Avenue, Gallions Roundabout. Set down on Atlantis Avenue at **BUS STOP C**.

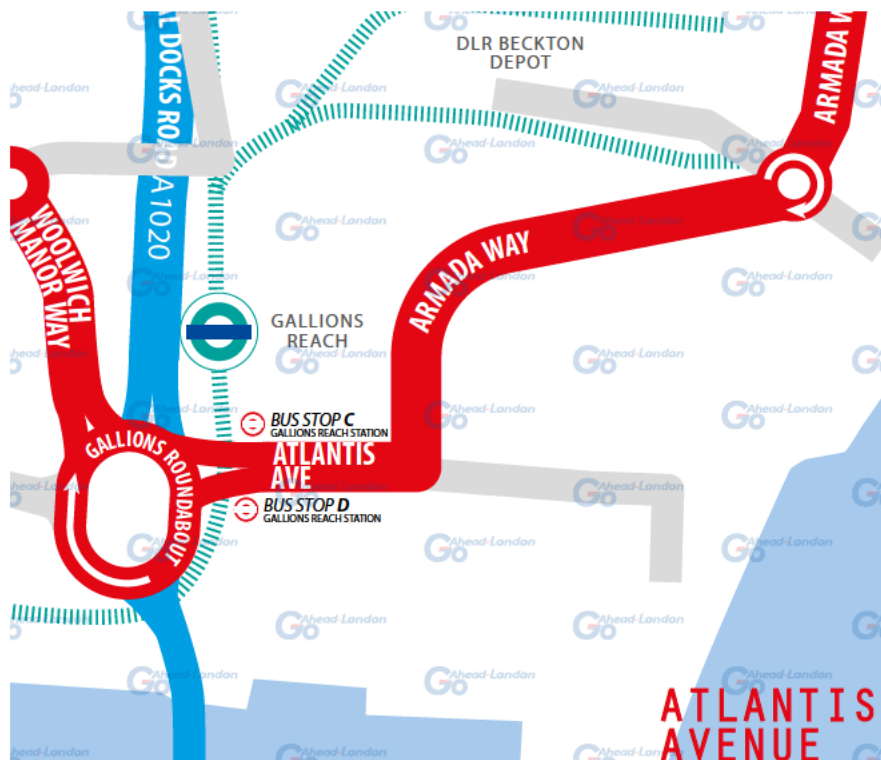
Towards Redbridge. Depart to Atlantis Avenue.
Pick up on Atlantis Avenue at **BUS STOP D**.

From Beckton. Proceed from Atlantis Avenue, Armada Way.
Set down on Atlantis Avenue at **BUS STOP D**.

Towards Beckton. Depart to Atlantis Avenue.
Pick up on Atlantis Avenue at **BUS STOP C**.

Turning point only - Buses must not stand.

Blind display: **GALLIONS REACH STATION**.



GALLIONS REACH

CURTAILMENT POINT

IMPORTANT
IF YOU REQUIRE A
COMFORT BREAK,
PLEASE ADVISE
IBUS

From Redbridge. Proceed from Gallions Reach Access Road, Armada Way, Gallions Reach Access Road to stand.

Set down on Gallions Reach Shopping Park at **ALIGHTING POINT AP**.

Towards Redbridge. Depart via Gallions Reach Access Road, Bus Turning Circle to Gallions Reach Access Road.

Pick up on Gallions Reach Shopping Park at **BUS STOP S**.

Public stand for three buses on west side of Gallions Reach Access Road to Shopping Park. **Blind display: GALLIONS REACH, SHOPPING PARK.**



BECKTON

TERMINUS POINT

IMPORTANT
IF YOU REQUIRE A
COMFORT BREAK,
PLEASE ADVISE
IBUS

From Redbridge. Proceed from Beckton Bus Station direct to stand.
Set down on Beckton Bus Station at **BUS STOP A**.

Towards Redbridge. Depart Beckton Bus Station, Woolwich Manor Way to
Beckton Bus Station. Pick up on Beckton Bus Station at **BUS STOP B**.

Private stand for four buses on Routes 366 and 376 in 2 portions on south side
of bus station on west side of Woolwich Manor Way.

Blind display: **BECKTON, BUS STATION.**



LOCAL HAZARDS & POINTS TO NOTE

FULL RISK ASSESSMENT VIEWABLE UPON REQUEST



VOLUME OF PEDESTRIANS | BECKTON BUS STATION

Pedestrians, drivers and other road users. Extra care and caution required as manoeuvring in and out of the bus station, pedestrians rushing for buses and in and out of Asda. Driver's must wear HiVis whilst moving around the bus stand.

TRAFFIC ISLAND | SAVAGE GARDENS / MANORWAY

Traffic island as turning left off roundabout. Reduce speed as exiting roundabout, regular mirror checks, and good all-round observation required so as not to clip traffic bollard or mount pavement at the n/s/r.

BLIND LEFT BEND | FERNDALE STREET

Parked cars, followed by blind right bend with parked cars. Forward planning and reduced speed to avoid collision with parked vehicles.

PEDESTRIANS | GALLIONS REACH RETAIL PARK

Pedestrians, other road users, Care caution required, heavy pedestrian area, people not looking where they are going, risk of cars stopping suddenly pulling into the petrol station and parking areas.

TIGHT RIGHT/LEFT TURN | CLAPS GATE LANE

Tight right turn/left turn as you exit. Passing vehicles. Caution needed as turning right, both sides of the road will be required, look out for oncoming buses, risk of mirror collisions as passing one another. Bus stand ahead.

PEDESTRIANS | CLAPS GATE LANE / SAINSBURY'S

Care and caution required as manoeuvring in and out of the bus stand, pedestrians rushing for buses and in and out of Sainsbury's. Driver's must wear HiVis whilst moving around the bus stand.

JUNCTION | ERIC CLARK LANE TOWARDS BECKTON

Junction towards Gateway Retail Park. Caution required as crossing into retail park, traffic approaching from the right may not give way.

NARROW LANES | JENKINS LANE

Parked/approaching HGV. Proceed with caution as approaching bends, risk of mirror collisions with oncoming vehicles, take middle of the road when possible.

LOCAL HAZARDS & POINTS TO NOTE

FULL RISK ASSESSMENT VIEWABLE UPON REQUEST



VARIOUS HAZARDS | FLEET ROAD

Right turn, (left towards Beckton) uneven road surface, police station. Care and caution turning right onto Fleet Road, be prepared to give way to oncoming buses. Avoid potholes where possible to ensure passenger comfort and safety. Often police vehicles parked outside of the Police Station, activate code blue if unable to pass emergency vehicles

BUSY ROUNDABOUT | HIGHBRIDGE ROAD ROUNDABOUT

Likely that vehicles will cut in from every direction, regular mirror checks, and good lane discipline required.

ZEBRA CROSSING | LONDON ROAD

Zebra crossing by The Kings Lounge Pub. Speed to be reduced on approach, very busy crossing, particularly on market days, peak times and pub opening times, always exercise caution.

ZEBRA CROSSING | CAMBRIDGE ROAD

Outside Turkish restaurant, left hand turn bend, pedestrians. Speed to be reduced on approach, very busy crossing on a tight bend, pedestrians could run out at the last moment running towards the station.

VARIOUS HAZARDS | BARKING STATION / STATION PARADE

20 mph zone. Very busy station often people running for the bus or for the trains. Risk of collision with pedestrian if mirrors are not constantly checked before pulling away. Drivers advised to check nearside before closing doors and to check both mirrors before pulling away, always adhere to speed limit. Look out for busy pedestrians who are concentrating on shopping.

VARIOUS HAZARDS | LOXFORD LANE

Woodlands Primary school, Loxford School. 20 mph speed limit. Proceed with care and caution over speed bumps to ensure passenger comfort and safety. Parked vehicles block the road, narrow lanes make it difficult to pass, do not pass unless safe to do so, code blue to report parking obstructions, code red if road is blocked, do not drive on the wrong side of the road past traffic islands. Extra care and caution required outside schools (parking particularly horrific during school start/finish times) Teachers stop traffic to help children cross the road, be prepared to brake suddenly if necessary. Speed limit must be adhered to.

LOCAL HAZARDS & POINTS TO NOTE

FULL RISK ASSESSMENT VIEWABLE UPON REQUEST



PEDESTRIANS | FANSHAWE AVE TWDS BECKTON

Report any low trees to NMCC and iBus.

VARIOUS HAZARDS | ETON ROAD

Hale & Ride, 20 mph zone, pedestrians, residential area, parked vehicles both sides of the road, speed humps, mini roundabouts. Caution, intending passengers stepping off the pavement to hale the bus, speed limit must be adhered to, speed is a guide, not a target, look out for cars pulling out of parking spaces and reversing off driveways. Approach mini roundabouts with caution, slow down, check, proceed.

TIGHT RIGHT TURN | SUNNYSIDE ROAD

Tight right turn at mini roundabout. Approach at a slow speed, make sure the way is fully clear prior to proceeding.

BUS STOP | WINSTON WAY TOWARDS BECKTON

Winston Way Primary School, Stop Z (towards Beckton). After serving the bus stop, care and caution required to proceed across to the offside lane in order to turn right towards Ilford Town Centre

VARIOUS HAZARDS | RICHES ROAD

Zebra crossing, blind bend. Reduce speed on approach to the crossing, pedestrians run the risk of walking straight out in front of the bus from the shopping area directly onto the crossing which is situated on a blind bend.

BUSES AND PEDESTRIANS | REDBRIDGE LIBRARY

20 mph zone. Pedestrian crossing. Buses, taxi and cyclists only, good observation required, taxi doors opening dropping pedestrians off for the library. Do not overtake cyclists unless safe to do so. Busy pedestrian crossing, be prepared to stop suddenly. Speed limit to be adhered to.

PEDESTRIANS | CRANBROOK ROAD / QE2 STATION

Caution required, pedestrians running across the road at peak times, cars stopping to drop off commuters. Busy shopping area with lots of pedestrians who just walk out, care and caution required at all times.

LOCAL HAZARDS & POINTS TO NOTE

FULL RISK ASSESSMENT VIEWABLE UPON REQUEST



PEDESTRIANS | EASTERN AVENUE / THE DRIVE

Left turn onto major road. Right turn into The Drive (toward Beckton). Extra care required as turning left, very busy road, the majority of the road will be required to make the turn. Turning onto The Drive, be aware of vehicles trying to cut in front of you at the last moment from the A12, good planning and positioning so as not to collide with street furniture/ kerbs.

CAUTION | EASTERN AVENUE / REDBRIDGE STATION

Bus stop RC. Caution required as leaving stop, required to cross to the right-hand lane to circumnavigate the roundabout and turn into Redbridge Station.

VERY BUSY ROUNDABOUT | REDBRIDGE ROUNDABOUT

Care and caution required as manoeuvring around this roundabout, all round observation required at all times.

BUS STAND | EASTERN AVENUE / REDBRIDGE STATION

Extra care and caution required as manoeuvring in and out of the station, pedestrians rushing for trains in peak times. Driver's must wear HiVis whilst moving around the bus stand. 10 mph speed limit must be adhered to. Only pick up passengers going towards Falmouth Gardens. Toilet available for drivers when station is open.

PEDESTRIANS | REDBRIDGE STATION HOTSPOT

Right turn onto Redbridge Lane East. Yellow box, other road users, pedestrian crossing HOTSPOT. Fast approaching traffic from both directions as you turn right, pedestrian crossing immediately ahead of you. All round observation required, railings ahead, tail swing and offside front need constantly checking as other road users may get too close to your vehicle.

VARIOUS HAZARDS | REDBRIDGE LANE EAST

Residential area. Hale & Ride, be prepared to make frequent stops where safe to do so. Vehicles reversing off/pulling onto driveways could result in sudden braking. Move slowly across speed humps for passenger comfort and safety.

LOCAL HAZARDS & POINTS TO NOTE

FULL RISK ASSESSMENT VIEWABLE UPON REQUEST



VARIOUS HAZARDS | FALMOUTH GARDENS

Trees, blind bend, speed humps. Hale & Ride. Report and low tree branches to NMCC/iBus and to local garage management. Reduce speed on the bend, plan ahead, the bus is required to use both sides of the road as progressing forward. Move slowly across speed humps for passenger comfort and safety. Hale & Ride section, be prepared to stop suddenly for intending passengers.

SCHOOL | FALMOUTH GARDENS / VISTA DRIVE

The Hale & Ride ends here for one bus stop which serves the school, extreme caution required as passing the school.

VARIOUS HAZARDS | RODING LANE SOUTH

Residential area, trees. Speed humps, parked cars resulting in narrow lanes, Hale & Ride. Switch off bus engine whilst on bus stand. (Towards Beckton) Hale & Ride section, be prepared to stop suddenly for intending passengers. Move slowly across speed humps for passenger comfort and safety. Give way where possible, parked cars mean there can be difficulty passing on coming vehicles, proceed with caution. Report and low tree branches to NMCC/iBus and to local garage management.

VARIOUS HAZARDS | RODING LANE SOUTH

Right turn at mini roundabout (towards Beckton). Tight right turn with vehicles approaching at speed off the Redbridge roundabout, proceed slowly with caution.

AT THE GARAGE

GARAGE AND GENERAL SAFETY INFORMATION

BE VISIBLE
**WEAR YOUR
HI-VIS** WITHIN
THE GARAGE

GO SLOW!
MANDATORY
SPEED OF 5 MPH
WITHIN THE
GARAGE

BE NOTICED
HEADLIGHTS
ON AT ALL TIMES
IN THE GARAGE

STICK TO
DESIGNATED
PATHS AND
WALKWAYS

NO EXCUSES
PLEASE ABIDE BY
THE RULES. IT'S
MANDATORY!

BE AWARE.
REPORT ALL
HAZARDS
IMMEDIATELY

REMEMBER
**LOOK OUT
FOR CYCLISTS**
DRIVE SLOWLY

PARK FERRY
VEHICLES WITHIN
DESIGNATED
AREAS

**USE THE
HORN** WHEN
APPROACHING
CORNERS &
REVERSING

HYBRID BUSES
ARE SILENT. BE
EXTRA CAUTIOUS
WHILST ON THE
MOVE!

FUEL, OIL &
COOLANT SPILLS
CAN MAKE THE
SURFACE SLIPPERY
BE AWARE

FAMILIARISE
YOURSELF WITH
THE GARAGE
SAFETY CODE

THINK FIRST AND



OTHER INFORMATION

CODES AND EMERGENCY RADIO PROCEDURES

REMAIN CALM:
GIVE ACCURATE
INFORMATION.
WE'RE HERE
TO ASSIST!

ROUTE 366 | CURTAILMENT ABBREVIATIONS

RLS	Roding Lane South	RS	Redbridge Station
BLR	Barking, London Road	EBS	East Beckton, Sainsbury's
GRP	Gallions Reach Station	GRS	Gallions Reach Shopping Park
BS	Beckton Bus Station		

FACILITIES | THROUGHOUT THE ROUTE

- **Beckton:** [REDACTED] [REDACTED] [REDACTED] [REDACTED]
- **Ilford Vale** [REDACTED] [REDACTED] [REDACTED] [REDACTED]

If you urgently need to use the following interim facility, please inform iBus first.

CODE RED | EMERGENCY RADIO PROCEDURE

If you require the Emergency Services to attend your vehicle (for example in the event of passenger injury, assault or major RTA), you should contact CentreComm using the radio's Code Red facility. To call CentreComm, **hold down the Code Red button on your vehicle's radio for at least 3 seconds** until you hear a ringing tone to indicate that your call has been connected. Hold down the foot switch in the cab when you are speaking, and end what you have to say with the word "over" to indicate that you expect a response, or "over and out" if this is the end of your communication. Release the foot switch when you are not speaking. Remember to speak slowly and clearly. Note that you will usually receive a radio call from your depot shortly after you make a Code Red call. *You should not use the radio whilst the vehicle is in motion.*

CODE
GREEN

Call your garage for non-emergency, mechanical defects, help or advice

CODE
BLUE

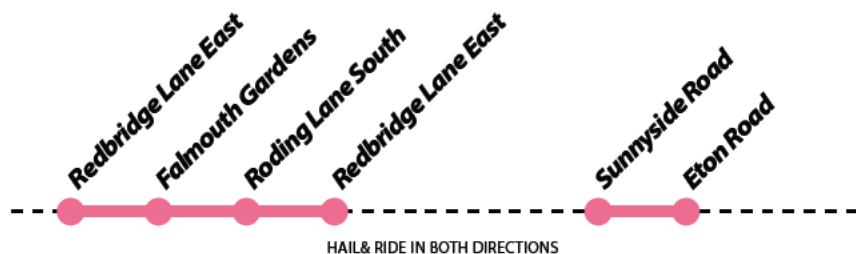
Call CentreComm for non-emergency, incident reporting or diversions

CODE
RED

Call CentreComm for emergency services, passenger injury or assault

HAIL & RIDE

CARE AND CAUTION



Between Redbridge Lane East and Roding Lane South and also Sunnyside Road and Eton Road (between Ilford and Barking), the bus can be requested to stop where it is safe to do so, whether there is a bus stop or not. Between the roads named above, customers can also signal to the driver that they wish to board the bus or press the stop button to alight at any safe point along the road. *Please use extra care and caution when travelling on these roads.*

